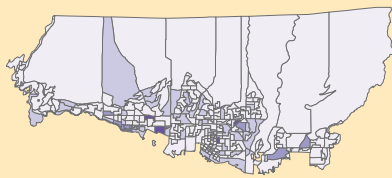


Seniors' Housing Options

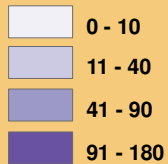
(West North Shore, Vancouver, BC)

Seniors in Communities Project, 2007-2008

North Shore Seniors Coalition



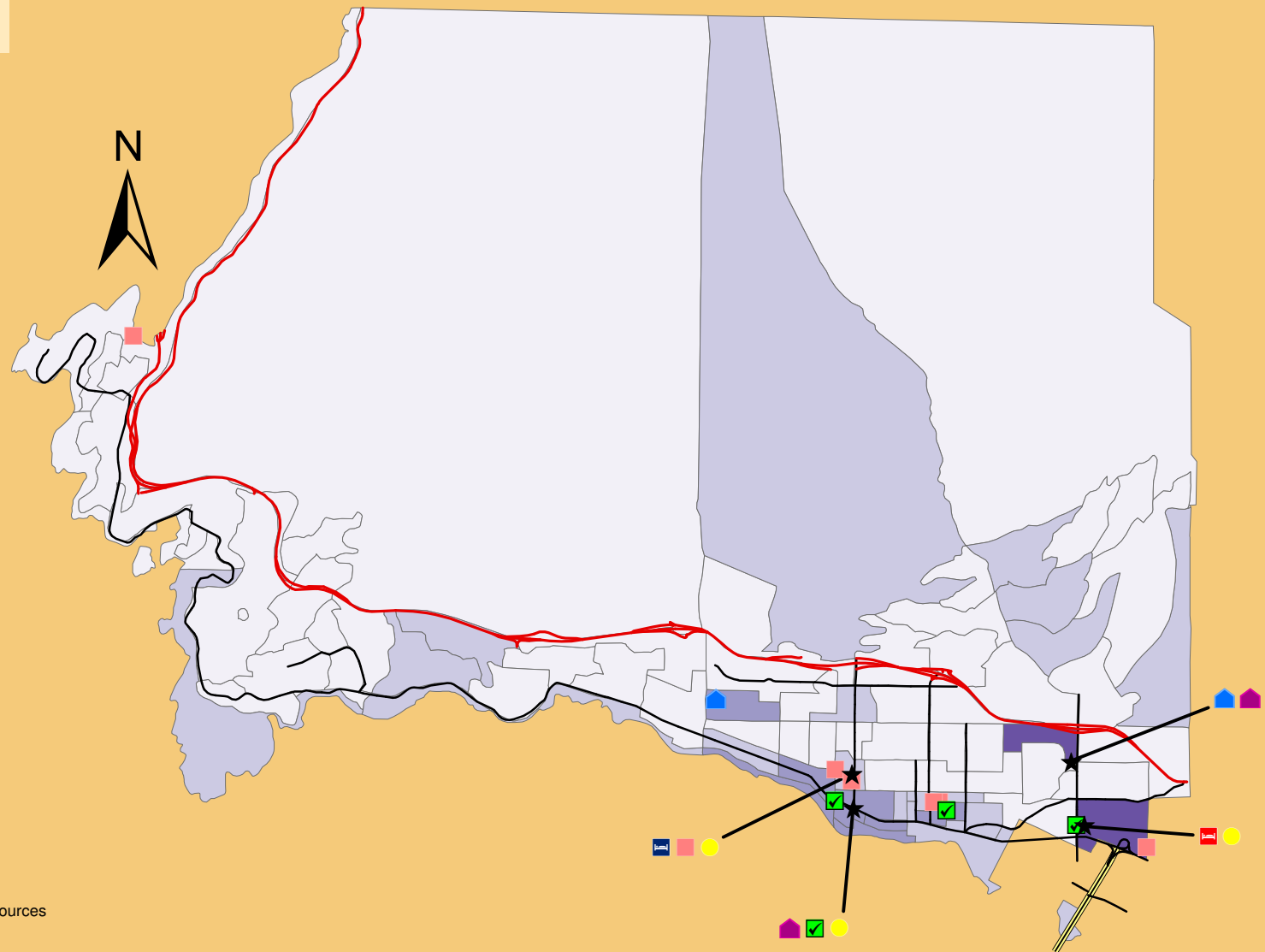
Number of persons age 85 and older within each DA^{e, c}



^eDissemination Area (DA): small geographic area composed of one or more neighbouring blocks, with a population of 400 to 700 persons.

^cExcluding Bowen Island and Lions Bay.

- TransCanada Highway
- Streets
- Lions Gate Bridge
- Multiple Housing Options
- Care Facilities (Public)
- Care Facilities (Private)
- Assisted Living (Public)
- Assisted Living (Private)
- Purchased Housing
- Subsidized Housing
- Supportive Housing



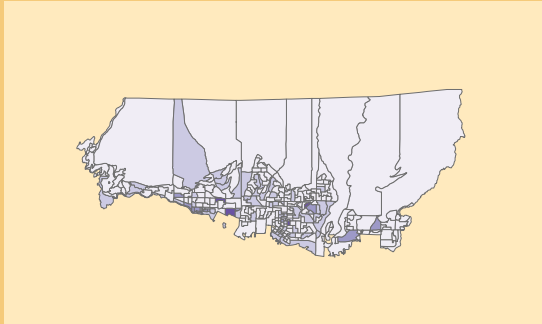
Sources: Statistics Canada
 Services for Seniors Guide (2007), North Shore Community Resources
 Population data provided by District of North Vancouver
 (Statistics Canada 2006 Census data)
 Neighbourhood boundaries provided by District of North Vancouver
 Streets data provided by District of North Vancouver
 Colour scheme selected from ColorBrewer
 Map prepared by North Shore Community Resources



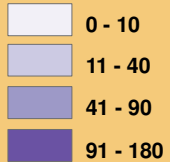
Seniors' Housing Options (Central North Shore, Burrard Inlet, BC)

Seniors in Communities Project, 2007-2008

North Shore Seniors Coalition



Number of persons age 85 and older within each DA^{e, c}

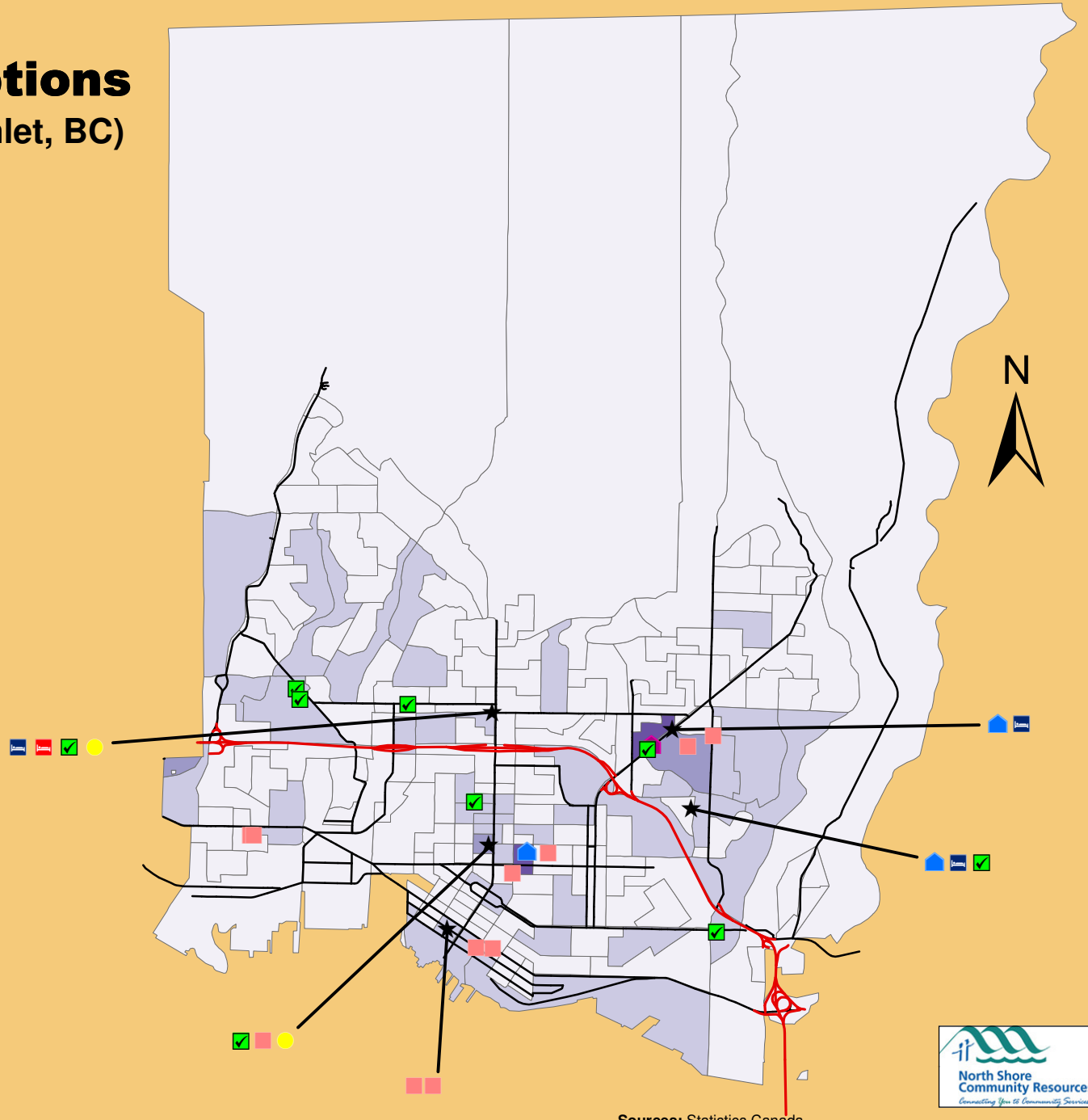


^eDissemination Area (DA): small geographic area composed of one or more neighbouring blocks, with a population of 400 to 700 persons.

^cExcluding Bowen Island and Lions Bay.

- TransCanada Highway
- Streets
- Multiple Housing Options*
- Care Facilities (Public)
- Care Facilities (Private)
- Assisted Living (Public)
- Assisted Living (Private)
- Purchased Housing
- Subsidized Housing
- Supportive Housing

*Not necessarily in the same building.



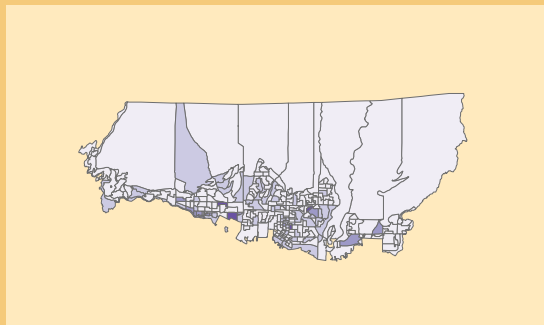
Sources: Statistics Canada Services for Seniors Guide (2007), North Shore Community Resources Population data provided by District of North Vancouver (Statistics Canada 2006 Census data) Neighbourhood boundaries provided by District of North Vancouver Streets data provided by District of North Vancouver Colour scheme selected from ColorBrewer Map prepared by North Shore Community Resources

Seniors' Housing Options

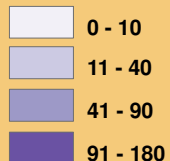
(East North Shore, Vancouver, BC)

Seniors in Communities Project, 2007-2008

North Shore Seniors Coalition



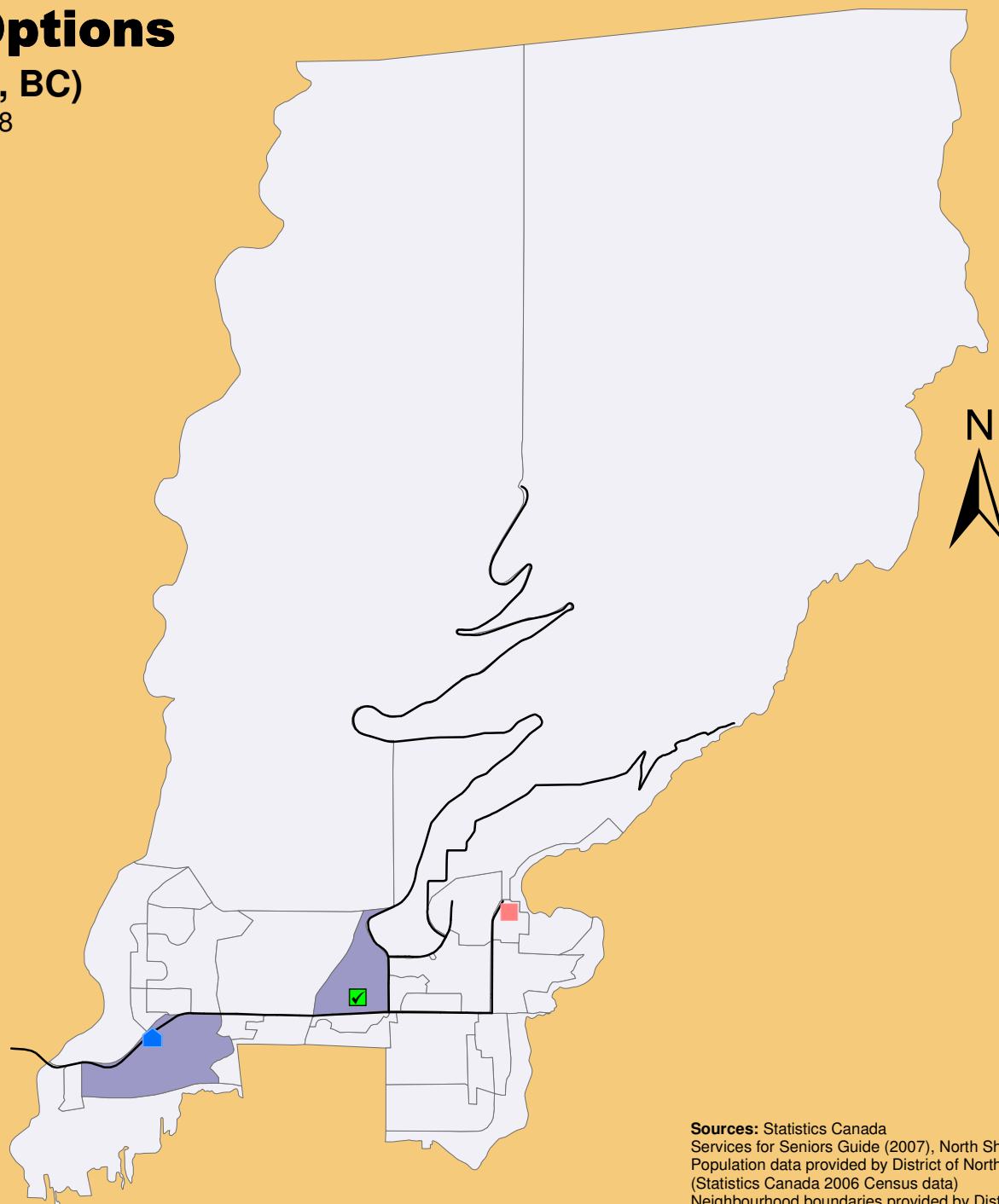
Number of persons age 85 and older within each DA^{e, c}



^eDissemination Area (DA): small geographic area composed of one or more neighbouring blocks, with a population of 400 to 700 persons.

^cExcluding Bowen Island and Lions Bay.

- Streets
- 🏠 Care Facilities (Public)
- ✅ Purchased Housing
- 🏠 Subsidized Housing



Sources: Statistics Canada
Services for Seniors Guide (2007), North Shore Community Resources
Population data provided by District of North Vancouver
(Statistics Canada 2006 Census data)
Neighbourhood boundaries provided by District of North Vancouver
Streets data provided by District of North Vancouver
Colour scheme selected from ColorBrewer
Map prepared by North Shore Community Resources